










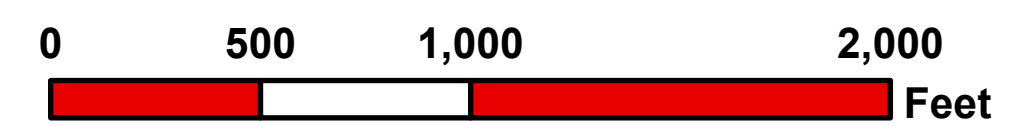



**VILLAGE OF ELMWOOD**  
**CASS COUNTY, NEBRASKA**  
*Official Zoning Map*

**Legend**

-  1% ANNUAL CHANCE FLOOD HAZARD
-  CORPORATE LIMITS
-  ONE-MILE ETJ
-  PARCELS
- Zoning**
-  GATEWAY CORRIDOR
-  SINGLE FAMILY RESIDENTIAL
-  MULTI-FAMILY RESIDENTIAL
-  GENERAL COMMERCIAL
-  HIGHWAY COMMERCIAL
-  INDUSTRIAL
-  TRANSITIONAL AGRICULTURE



THIS IS TO CERTIFY THAT THIS IS THE OFFICIAL ZONING MAP REFERRED TO IN ORDINANCE NO. \_\_\_\_\_ OF THE VILLAGE OF ELMWOOD, NEBRASKA. THIS OFFICIAL ZONING DISTRICT MAP SUPERSEDES AND REPLACES ANY OR ALL OTHER OFFICIAL ZONING DISTRICT MAPS ADOPTED ON THIS \_\_\_\_\_ DAY OF \_\_\_\_\_.

MAYOR, VILLAGE OF ELMWOOD, NEBRASKA			ATTESTED: VILLAGE CLERK		
REVISION DATE	ORDINANCE NO.	SIGNATURE	REVISION DATE	ORDINANCE NO.	SIGNATURE

Created By: M. Woodrum  
 Date: Sept 2022  
 Software: ArcGIS Pro 3.0.1  
 File: 140739.00

This map was prepared using information from record drawings supplied by JEO and/or other applicable city, county, federal, or public or private entities. JEO does not guarantee the accuracy of this map or the information used to prepare this map. This is not a scaled plat.

